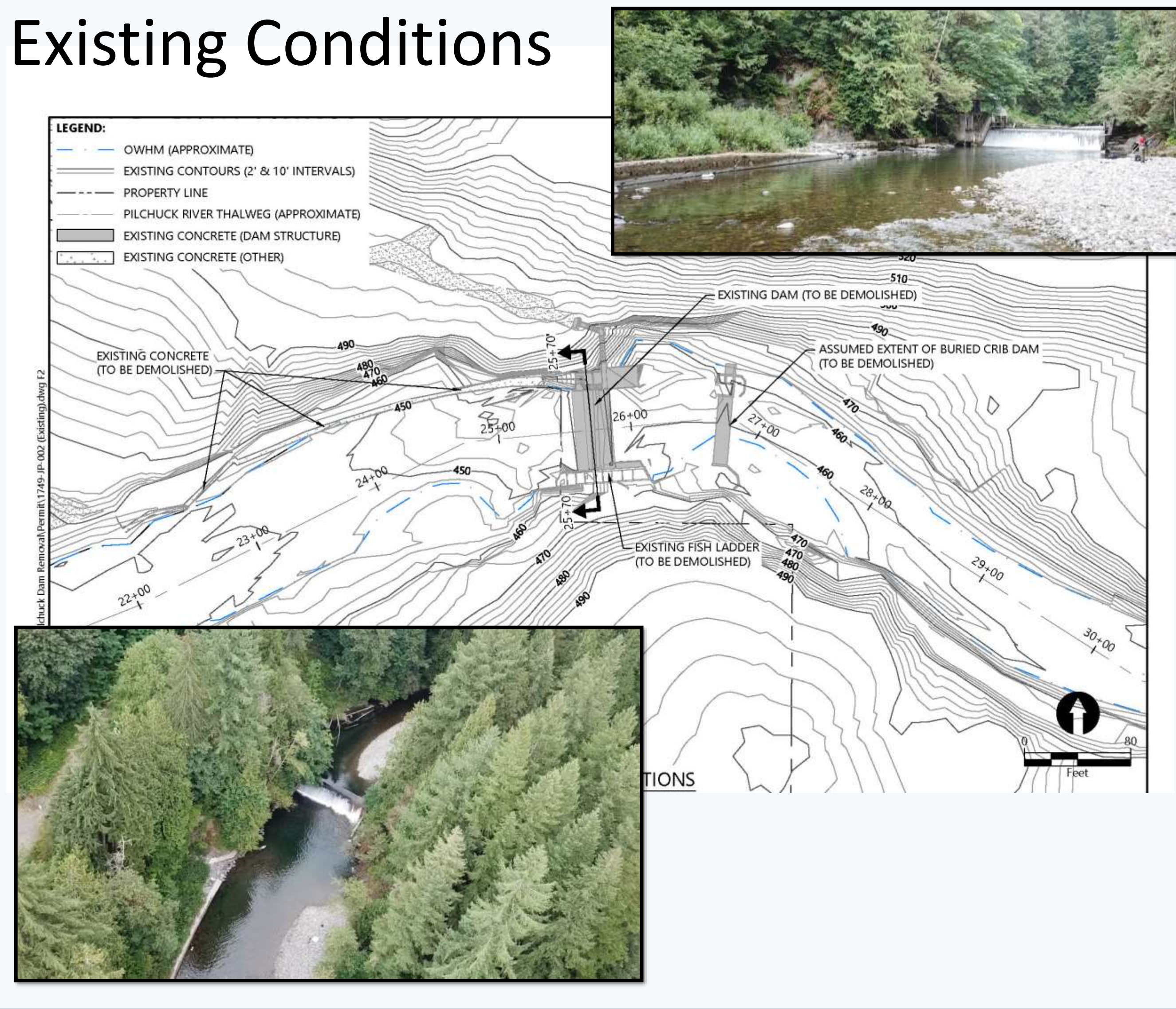


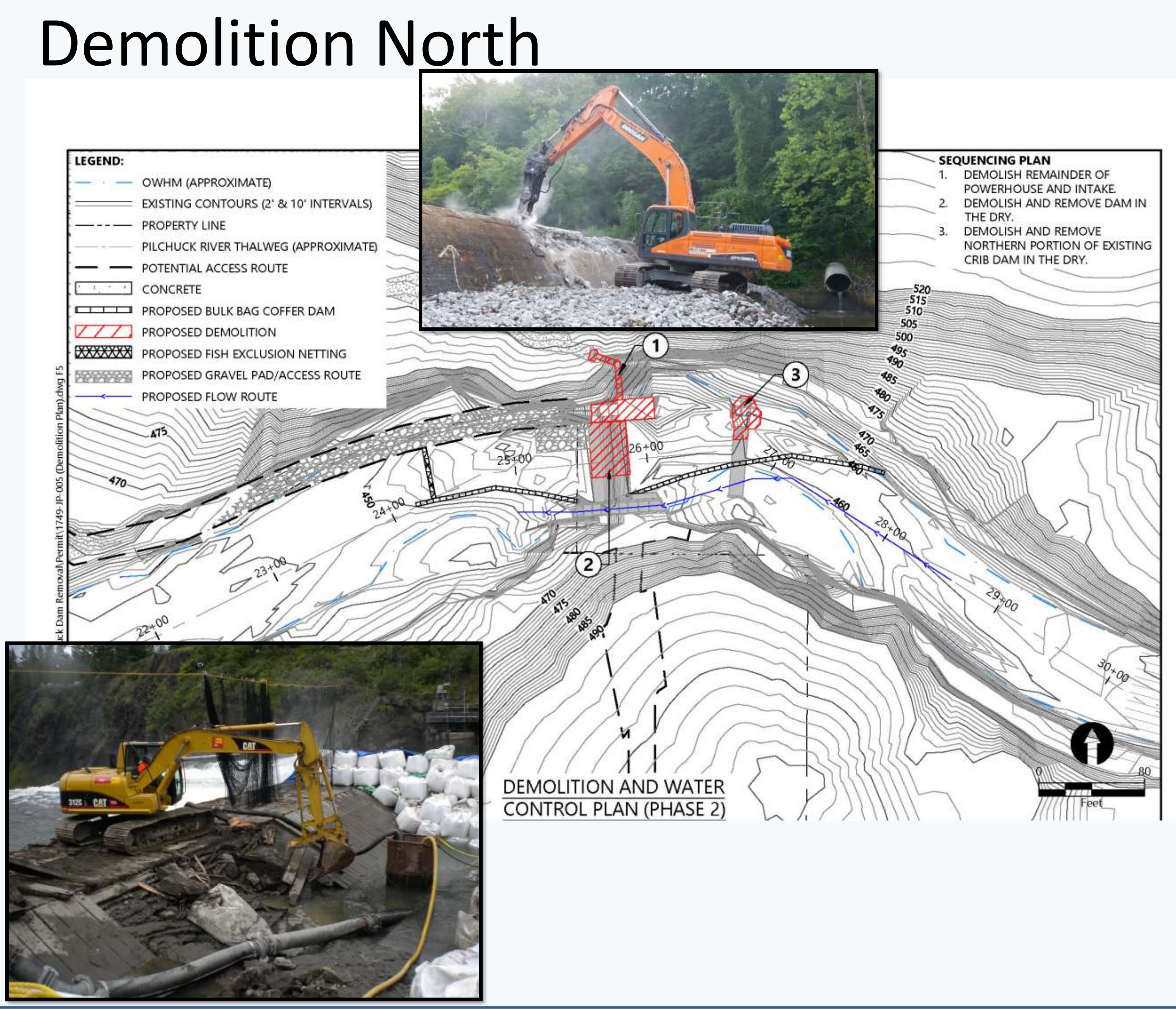
Existing Conditions



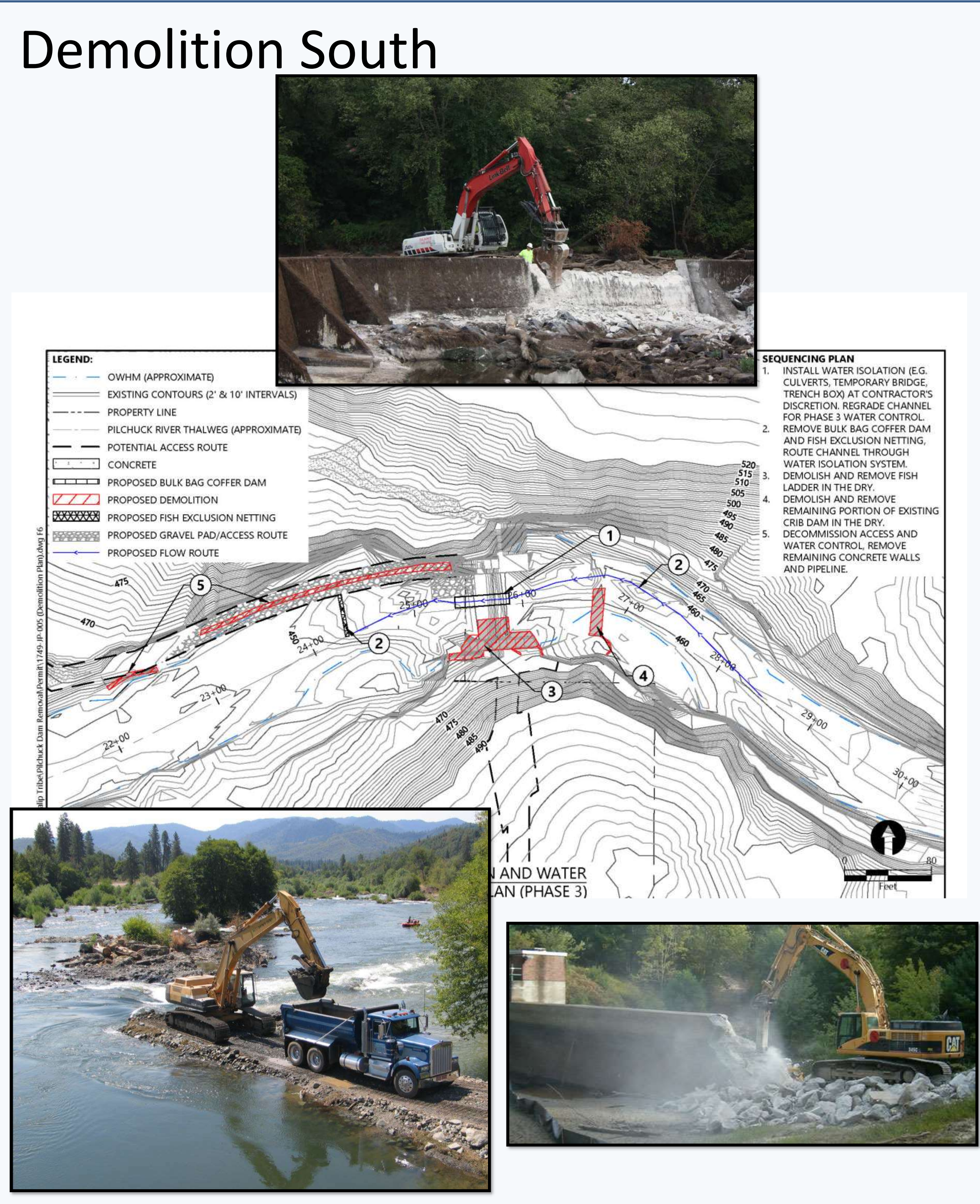
Water Control and Access



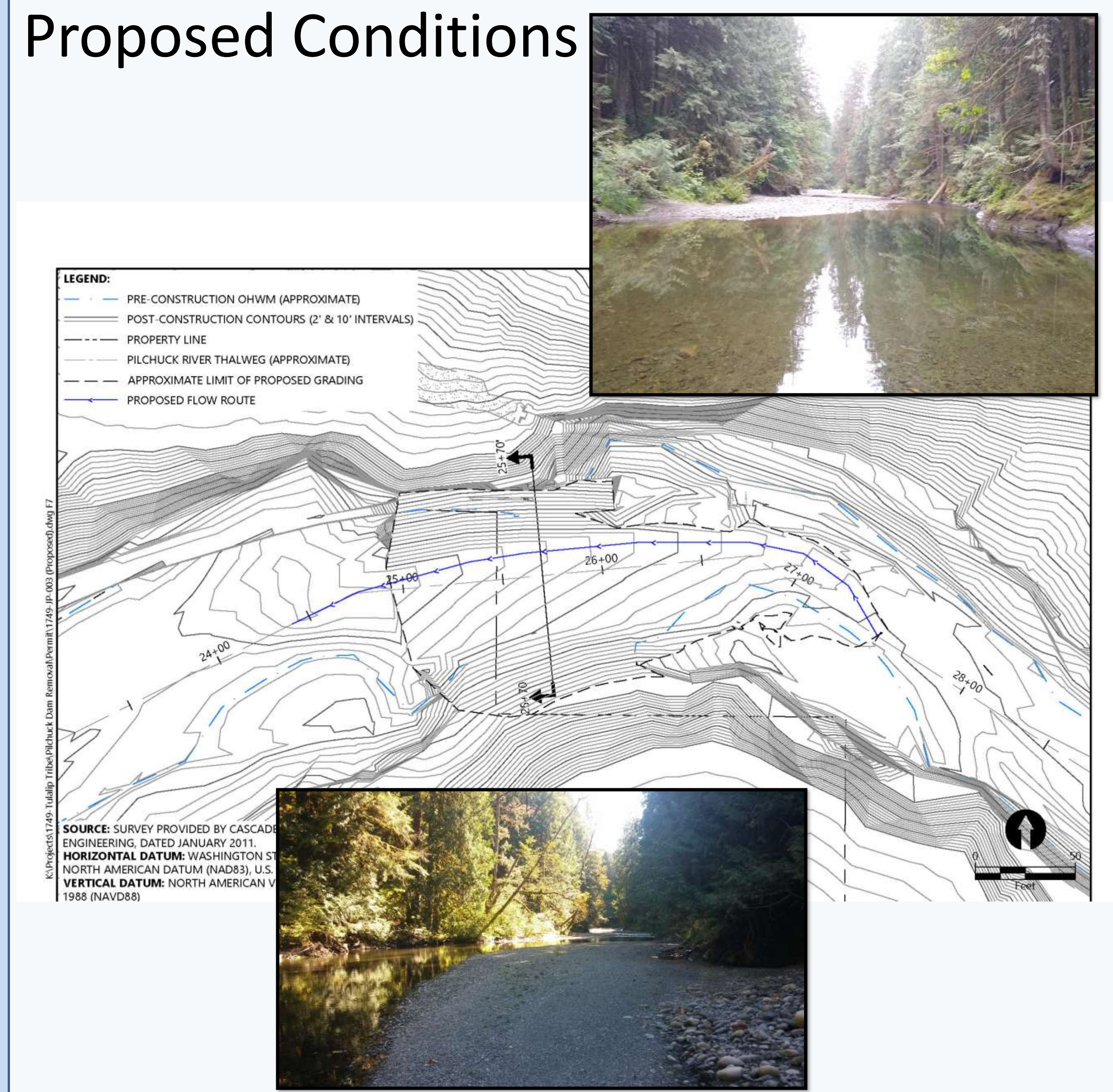
Demolition North



Demolition South



Proposed Conditions



Profile and Cross Section

